



CHICHESTER DEFINITIVE MAP 2004

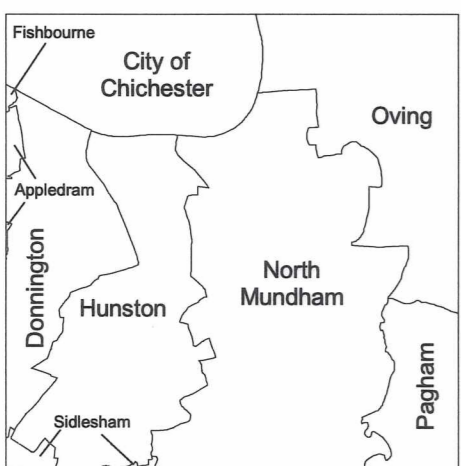
Sheet SU 80 SE

Scale 1:10 000


KEY

- Footpath
- Bridleway
- RUPP
- BOAT

Chichester, Hunston & North Mundham



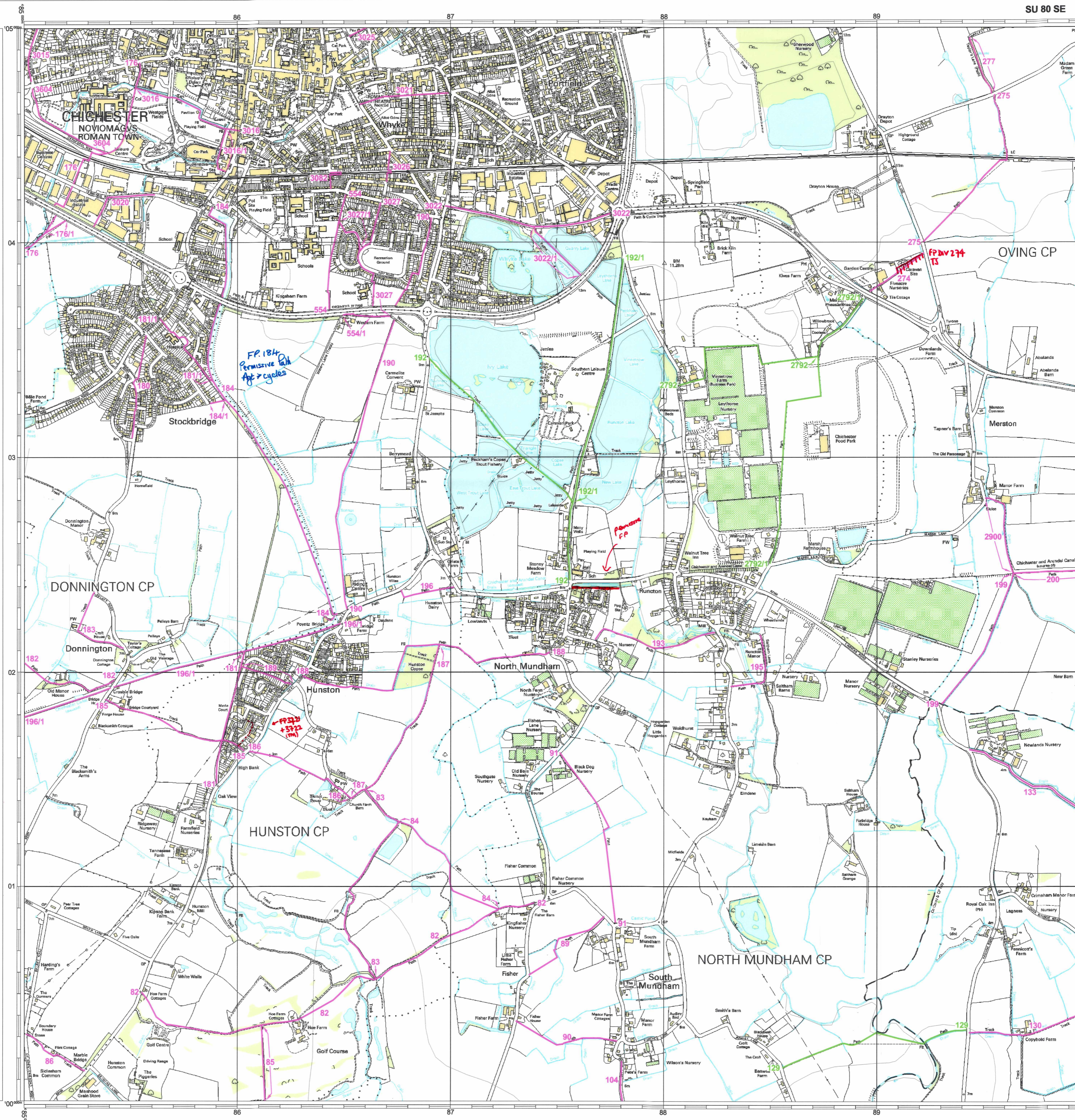
SU 80 NW	SU 80 NE	SU 90 NW
SU 80 SW	SU 80 SE	SU 90 SW
SZ 89 NW	SZ 89 NE	SZ 99 NW



This map is reproduced from Ordnance Survey material with the permission of Ordnance Survey on behalf of the Controller of Her Majesty's Stationery Office © Crown copyright. Unauthorised reproduction infringes Crown copyright and may lead to prosecution or civil proceedings. West Sussex County Council, 100018485, 2004.

The grid in this material is the National Grid taken from the Ordnance Survey map with the permission of the Controller of Her Majesty's Stationery Office.

SU 80 SE



RELEVANT DATE: 1st June 2004

This copy has been made by the authority of West Sussex County Council pursuant to Section 47 of the Copyright, Designs and Patents Act 1988. Unless that Act provides a relevant exception to copyright, the copy must not be copied without the prior permission of the copyright owner.

THE WILDLIFE AND COUNTRYSIDE ACT 1981 - SECTION 57 (3)
 This is a sheet of the 2004 Consolidated Definitive Map prepared by the West Sussex County Council showing public rights of way in the former areas of the Borough of Arundel, the City of Chichester, the Urban District of Bognor Regis and the Rural District of Chichester.

Authorised Signatory.....
